



WHEREAS, CAO Stansbury has determined that Dog #25-195 has a prior history of killing livestock; and

WHEREAS, CAO Stansbury has recommended that the Board of Commissioners (the "Board") impose a civil penalty of \$500.00 under ORS 609.162(1)(c) for the killing of livestock by Dog #25-194 because CAO Stansbury has found that Dog #25-194 does not have a history of chasing, harming or killing livestock; and

WHEREAS, CAO Stansbury has recommended that the Board impose a civil penalty of \$500.00 under ORS 609.162(1)(c), for the killing of livestock by Dog #25-195, and an additional \$500 under ORS 609.163 because CAO Stansbury has found that Dog #25-195 has a history of previously killing livestock; and

WHEREAS, CAO Stansbury has recommended requiring that the Board require payment of the County's standard \$30.00 impound fee, as well as the standard \$20.00 per day boarding fee for holding the dog at the County's Animal Shelter; and

WHEREAS, the Board of County Commissioners has considered CAO Stansbury's Incident Report on this matter, along with CAO Stansbury's recommendations;

NOW, THEREFORE, based on the evidence presented, including Exhibit A, Exhibit B, the other contents of the record compiled for this matter, and the above recitals, the Board of County Commissioners makes the following findings and conclusions:

1. On September 10, 2025, the two unnamed pit bull dogs described above, identified in County Records as Dog #25-194 and Dog #25-195, while at large and off of property where they reside, attacked and killed several chickens belonging to Michelle Krueger at 77428 Alston Mayger Road, Rainier, Oregon and also attacked and killed several chickens belonging to Tommy Hanson at 24933 Warren Road, Rainier, Oregon.
2. Both Dog #25-194 and Dog #25-195 were unlicensed at the time of the incident.
3. Dog #25-195 has previously been involved in an incident at 24933 Warren Road, Rainier, Oregon where livestock animals belonging to Tommy Hanson were killed.
4. Frank McGuire is the owner of Dog #25-194 and Dog #25-195 and was sent notice of his right to request a hearing on September 24, 2025, but did not request a hearing on this matter within 14 days of the date the notice was sent, as required by ORS 609.156.
5. Neither Frank McGuire, nor any other owner or keeper of Dog # 25-194 and/or Dog #25-195 has contacted the County in any attempt to resolve this matter, request a hearing or provide a pledge of action that they would take to prevent the 2 dogs from harming/chasing livestock.
6. Based on observations of CAO Stansbury, the Board finds that both Dog #25-194 and Dog #25-195 are a bonded pair of mixed Pitbull Terrier-breed dogs, that they are both highly prey driven, that they both pose a continuing threat to any livestock or other

small animals and that neither dog would be valid candidate for processing by the Animal Control shelter for adoption.

NOW, THEREFORE, IT IS HEREBY ORDERED based on the foregoing and the record before the Board of Commissioners:

1. Pursuant to ORS 609.162(1)(c), a civil penalty of \$500.00 is hereby imposed for Dog #25-194's involvement in the killing of multiple chickens at the Properties as a dog that does not have a record of previously killing livestock.
2. Pursuant to ORS 609.162(1)(d), a civil penalty of \$1,000.00 is hereby imposed for Dog #25-195's involvement in the killing of multiple chickens at the Properties, as a dog with a documented record of previously killing livestock.
3. Pursuant to ORS 609.163(3), an additional civil penalty of \$1,000.00 is hereby imposed for Dog #25-194 not being properly licensed with the County as required.
4. Pursuant to ORS 609.163(3), an additional civil penalty of \$1,000.00 is hereby imposed for Dog #25-195 not being properly licensed with the County as required.
5. Pursuant to ORS 609.162(1)(c)(B), the Board hereby orders that Dog #25-194 be humanely euthanized, as one of a bonded pair of mixed Pitbull Terrier-breed dogs that is highly prey driven and poses a continuing threat to any livestock or other small animals, and that is not a valid candidate for processing by the Animal Control Shelter for adoption.
6. Pursuant to ORS 609.162(1)(d), the Board hereby orders that Dog #25-195 be humanely euthanized, as one of a bonded pair of mixed Pitbull Terrier-breed dogs that is highly prey driven and poses a continuing threat to any livestock or other small animals, is not a valid candidate for processing by the Animal Control Shelter for adoption, and has previously killed livestock.
7. An impound fee of \$30.00 and a daily boarding fee of \$20.00 shall be charged for each of the Dogs.

// //

// //

// //

8. CAO Stansbury shall cause notice of the civil penalties imposed herein to be provided to the Oregon Department of Agriculture in accordance with ORS 609.166.

DATED this \_\_\_\_\_ day of October, 2025.

BOARD OF COUNTY COMMISSIONERS  
FOR COLUMBIA COUNTY, OREGON

By: \_\_\_\_\_  
Kellie Jo Smith, Chair

By: \_\_\_\_\_  
Margaret Magruder, Commissioner

By: \_\_\_\_\_  
Casey Garrett, Commissioner

Approved as to form

By: \_\_\_\_\_  
Office of County Counsel



## Incident Report

Case# OP250043811	Report Date 9/19/2025	Author Keeanna Stansbury	Unit/DPSST 149
Location of Incident 77428 Alston Mayger Rd		City Rainier	County Columbia
Offense Impoundment for harming/chasing livestock		ORS/County Ordinance 609.155	Related Cases OP240001494

### Mentioned:

Reporting Party: Geneva Krueger 503-396-8997  
77397 Alston Mayger Rd.  
Rainier, Oregon 97048

Witness: Jeff Peterson 503-556-4811  
77415 Alston Mayger Rd.  
Rainier, Oregon 97048

Witness: Shirley Baker 541-281-0598  
77428 Alston Mayger Rd.  
Rainier, Oregon 97048

Victim: Michelle Krueger 541-281-0329  
77428 Alston Mayger Rd.  
Rainier, Oregon 97048

Victim: Tommy Hanson 503-308-3928  
24933 Warren Rd  
Rainier, Oregon 97048

Trainer/Consultant: Roger Kadell 503-781-2304

Dogs: Female red/tan pit bull mix  
Female white with red/tan spots pit bull mix

Dog Owner: Frank McGuire 503-556-4327  
77259 Alston Mayger Rd  
Rainier, Oregon 97048

Property Owner: Sherry McGuire  
77259 Alston Mayger Rd  
Rainier, Oregon 97048



## Incident Report

### Summary:

On 9/10/2025, I responded to a call of loose pit bulls on Geneva Krueger's property. The dogs were reported to have killed a neighbor's chickens.

### Narrative:

On 9/10/2025 at approximately 2:00 pm, I responded to a complaint at 77397 Alston Mayger Road, Rainier Oregon, where it was reported that there were two pit bull type dogs running loose. The caller also reported that the two dogs had killed a neighbor's chickens. Officer Roger Kadell was riding with me as a trainer.

When we arrived on scene there were several people standing at the roadside. I then made contact with Geneva Krueger the reporting party. She advised that the two dogs had just left her property and had gone down to a neighboring property on the opposite side of the road. From this location we could see the two dogs laying down by the mailbox at 77284 Alston Mayger Road. Roger and I drove down and secured the two dogs into our truck. Although the dogs were laying here it did not appear that they resided at the location.

The two dogs located were Pit bull mixed breeds. The female that is white with red/tan spots is the older of the two. The second dog was a red/tan female, and it appeared that the dog may be an offspring of the older female dog.

We returned to 77425 Alston Mayger Road, where I spoke with Jeff Peterson who stated that the two dogs came onto the back side of his property. Jeff stated that he did shoot at the tan dog with a BB gun which caused the dog to run off. Jeff identified the two dogs in our truck as the offending dogs.

I spoke with Michelle Krueger and Shirley Baker who reside at 77428 Alston Mayger Rd. Shirley told me that the two dogs had killed three of her chickens and that several of her chickens were still missing. Shirley walked with me around her property where I observed 5-7 locations where there were significant piles of feathers, indications of a dog attack on her birds. Shirley informed me that she had bagged the three deceased chickens so that the child that resides at the property did not see them. I discretely removed the animals from the trash and captured photos of the deceased chickens and assisted Michelle in taking the harnesses off of two of the chickens. I provided my card to Michelle and advised to confirm with me how many chickens were missing in the following days.

After statements and photos were taken, I drove to 24853 Warren Rd. This property has had past issues of dogs running loose and chasing a neighbor's chickens. While viewing the property, I noted there were several motorhomes one of which had two dogs tethered to it. One was a white great Pyrenees and the other a black and white border collie. After returning to the shelter, Roger and I took photos of the two dogs and secured them in a kennel. They were then posted on the Animal Control Facebook page.

On 9/11/2025, I received an incident report from a Tommy Hanson. Tommy called to report that a neighbor's dog had killed some of their chickens. I arrived at Tommy's property at approximately 12:20pm in response to the call. I was unable to make contact with Tommy. I left my card and waiting for their response.



## Incident Report

Upon review of animal control records, I found that Tommy Hanson had called in and identified that the dogs posted on the Animal Control Facebook page belonged to a person named Frank at 77259 Alston Mayger Rd. Further searches on Facebook provided a comment on the post by a Reza Wallace who identified the owners as Caitlin Bennett and Frank McGuire. I also found a photo on Frank McGuire's Facebook page of what appeared to be one of the same dogs currently impounded the white with tan spots as well as one brown eye and one blue eye.

On 9/19/2025, Michelle messaged me and informed me that 2 chickens never returned, that 2 chickens returned with injuries, and 1 chicken has injuries that remained home. That included with the 3 deceased chickens, Michelle has a total loss of 5 chickens and had 3 chickens that suffered injuries.

Included are several photos taken at 77428 Alston Mayger Rd., intake photos of the dogs, and screenshots from Facebook.

Based on my investigation, I have determined that the two dogs resided at the address of 77259 Alston Mayger Road, Rainier Oregon. That the owner of the property is Sherry McGuire who is currently suffering from dementia. That her son Frank McGuire lives on the property and is the owner of the two dogs impounded for killing livestock.

My investigation also finds that the two dogs while off their property did chase, harm and kill livestock animals ( chickens ) belonging to the victim Michelle Krueger, A complaint for chasing harming and killing livestock will be filed with the County Attorney for presentation to the board of commissioner.

# Incident Report



# Incident Report



# Incident Report



## Incident Report



# Incident Report



# Incident Report



## Incident Report



# Incident Report



## Incident Report



# Incident Report



# Incident Report



# Incident Report



# Incident Report



# Incident Report



# Incident Report



# Incident Report



## Incident Report



## Incident Report

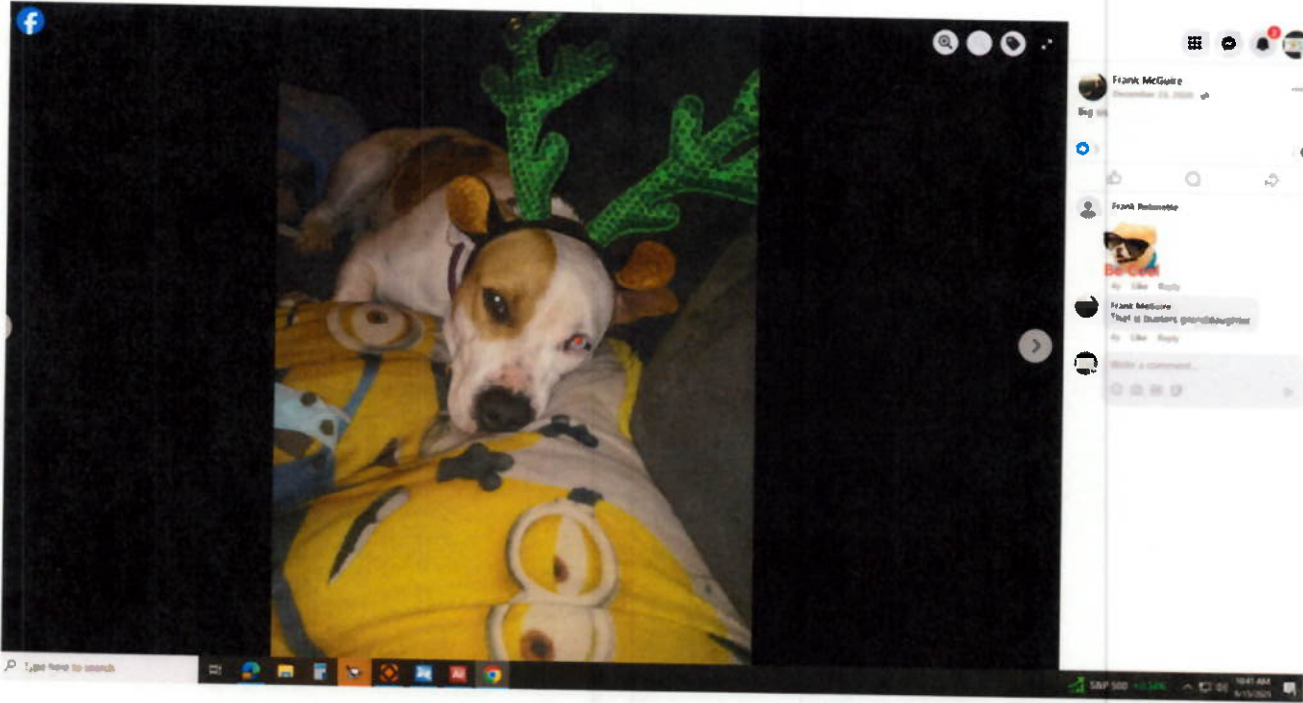


# Incident Report




# Incident Report


Top: Photo of dog on Frank McGuire's Facebook page.



Below: Puppies on Frank McGuire's Facebook page.



# Incident Report



## Incident Report

### Supplemental Information:

Roger had previously received photos of the white and tan/red dog inside a neighbors coop. Those are included as the description matches one of the dogs.



# Incident Report

4:44  
◀ Camera  
March 12, 2023  
11:44 AM  
Edit ⋮  
© LIVE ▾

4:44  
◀ Camera  
March 12, 2023  
11:52 AM  
Edit ⋮  
© LIVE ▾



Thumbnail gallery of photos  
Share, Heart, Info, Delete icons

Thumbnail gallery of photos  
Share, Heart, Info, Delete icons

# Incident Report



# Incident Report

4:44

◀ Camera

📶 LTE 31



March 12, 2023  
12:15 PM

Edit



📍 LIVE ▾





## Incident Report

### Action Taken:

The two dogs were impounded under 609.155 for harming/chasing livestock. The dogs are being held at Columbia County Animal Control. Case referred to County Attorney.

### Respectfully Submitted

Keeanna Stansbury  
Community Animal Officer  
Columbia County Animal Control



## Animal Intake Form

CAD# OP250043811      DATE: 9/10/2025      Shelter ID# 25-1947195

**FINDER'S INFORMATION:**

Name: Geneva Kruger      Address: 77397 Alston Mayger Rd      Phone: 503-386-8997  
 Location found: 77397, 77425, 77415 Alston Mayger

**ANIMAL INFORMATION:**

Name	Description (Breed, color, sex)	Tags/chip identifiers
#1 <u>194</u>	<u>Red/Tan Pit mix F</u>	
#2 <u>195</u>	<u>White &amp; Br/tan/red Pit mix F</u>	
#3		

**OWNERS INFORMATION:**

Name: \_\_\_\_\_ Address: \_\_\_\_\_ Phone: \_\_\_\_\_

**REASON FOR IMPOUND:** Check all that apply. See reverse side for details.

Stray or at large	Nuisance	Quarantine rabies	Neglect/police holds	Owner surrender	Owner arrest	Livestock attack
						<input checked="" type="checkbox"/>

**ANIMAL BEHAVIOR INFORMATION:** Medical, Bite, Aggression, or other issues.

Dogs running loose on multiple properties  
killed several chickens

**OFFICER HOLD: DO NOT RELEASE:**

YES / NO      Livestock Hold

**OWNER SURRENDER:** I understand that by signing this release that I am:

- The owner or lawful keeper of the animal and have the right to make decisions for the animal.
- Giving up my ownership/rights/custody to the above described animal.
- Transferring all possession rights to the animal to Columbia County.
- Acknowledging that I may be billed fees for the surrender, impound and/or quarantine of the animal by the County.
- Acknowledging that the surrender of the animal does not preclude the County from taking enforcement action against me.
- Acknowledging that the animal may be euthanized without additional notification.

Signature \_\_\_\_\_

Date \_\_\_\_\_

Officer Stansbury      Radio # 149      Date 9/10/25      Time 1640

WHITE: Shelter inbox

CANARY: Place on kennel gate

# Incident Detail Report

Data Source: Data Warehouse  
 Incident Status: Closed  
 Incident number: OP250043811  
 Case Numbers:  
 Incident Date: 9/10/2025 14:02:23  
 Report Generated: 9/10/2025 16:30:07

## Incident Information

<b>Incident Type:</b>	SERVICE	<b>Alarm Level:</b>	
<b>Priority:</b>	P4	<b>Problem:</b>	ANM - ANIMAL COMPLAINT
<b>Determinant:</b>		<b>Agency:</b>	PD
<b>Base Response#:</b>		<b>Jurisdiction:</b>	Columbia PD
<b>Confirmation#:</b>		<b>Division:</b>	Columbia County Sheriff
<b>Taken By:</b>	HUGHES, KIMBERLY	<b>Battalion:</b>	ColSO
<b>Response Area:</b>	O STS   O CFD 86	<b>Response Plan:</b>	CSO
<b>Disposition:</b>	R1 - ORIGINAL REPORT	<b>Command Ch:</b>	
<b>Cancel Reason:</b>		<b>Primary TAC:</b>	
<b>Incident Status:</b>	Closed	<b>Secondary TAC:</b>	
<b>Certification:</b>	PD Call	<b>Delay Reason (if any):</b>	
<b>Longitude:</b>	123049351	<b>Latitude:</b>	46119176

## Incident Location

<b>Location Name:</b>		<b>County:</b>	COLUMBIA O
<b>Address:</b>	77397 Alston Mayger Rd	<b>Location Type:</b>	
<b>Apartment:</b>		<b>Cross Street:</b>	WARREN RD/VAN SWOLL RD
<b>Building:</b>		<b>Map Reference:</b>	7725
<b>City, State, Zip:</b>	RAINIER OR		

## Call Receipt

<b>Caller Name:</b>	GENEVA KRUEGER	<b>Call Back Phone:</b>	503-396-8997
<b>Method Received:</b>		<b>Caller Location:</b>	
<b>Caller Type:</b>	Phone Contact	<b>Caller Location Phone:</b>	
<b>Caller Address:</b>	77397 ALSTON MAYGER RD	<b>Caller Apartment:</b>	
<b>Caller Building:</b>		<b>Caller County:</b>	
<b>Caller City, State, Zip:</b>			

## Time Stamps

Description	Date	Time	User	Elapsed Times Description	Time
Phone Pickup	9/10/2025	14:02:14			
1st Key Stroke	9/10/2025	14:02:15		Received to In Queue	00:01:07
In Waiting Queue	9/10/2025	14:03:30		Call Taking	00:01:40
Call Taking Complete	9/10/2025	14:04:03	HUGHES, KIMBERLY	In Queue to 1st Assign	00:01:53.4
1st Unit Assigned	9/10/2025	14:05:23		Call Received to 1st Assign	00:03:09.4
1st Unit Enroute	9/10/2025	14:13:32		Assigned to 1st Enroute	00:08:09.4
1st Unit Arrived	9/10/2025	14:13:32		Enroute to 1st Arrived	00:00:00
Closed	9/10/2025	14:53:37	Mobile1	Incident Duration	00:51:23

## Resources Assigned

Unit	Primary Flag	Assigned	Disposition	Enroute	Staged	Arrived	At Patient	Delay Avail	Complete	Odm. Enroute	Odm. Arrived	Cancel Reason
149	Y	14:05:23	R1 - ORIGINAL REPORT	14:13:32		14:13:32			14:53:37			

## Personnel Assigned

Unit	Name
149	STANSBURY, KEEANNA (STANSBURYK)

## Caution Notes

No Caution Notes found

## Permits

No Permit Information

## Pre-Scheduled Information

No Pre-Scheduled Information

## Transports

No Transports Information

## Transport Legs

No Transports Information

## Comments

Date	Time	User	Type	Conf.	Comments
9/10/2025	14:02:33	61179	Response		[1] 3 LOOSE PITBULLS ON RPS PROP
9/10/2025	14:02:38	61179	Response		[2] UNKN WHERE THE DOGS BELONG
9/10/2025	14:03:43	61179	Response		[3] HAS ALREADY KILLED NEIGHBORS CHICKENS

9/10/2025	14:19:42	STANSBURY, KEEANNA	Response	Y	[4] 149 - sts00030 - dogs secured in truck
9/10/2025	14:42:00	STANSBURY, KEEANNA	Response	Y	[5] Secondary Location for 149: 77425 ALSTON MAYGER RD, RAINIER, OR
9/10/2025	14:42:00	STANSBURY, KEEANNA	Response	Y	[6] 149 149 - sts00030 - Property owner Michelle Krueger 541-281-0329. 3 chickens found dead on property.
9/10/2025	14:43:59	STANSBURY, KEEANNA	Response	Y	[7] 149 - sts00030 - Michelle said she owns 21 chickens total. She advised 9 are missing. She is going to follow up by tomorrow to see if they come back. 3 are deceased, took photos of chickens as well as photos of areas where the chickens appeared to be attacked.
9/10/2025	14:45:47	STANSBURY, KEEANNA	Response	Y	[8] 149 - sts00030 - Spoke with another neighbor Jeff Peterson at 77415 Alston Mayger. Jeff told me that the dogs showed up this morning from the back side of his property. He said he thinks they came from Warren road. He informed me he did shoot the brown dog with a bb gun to scare it off. Was given card.
9/10/2025	14:53:10	STANSBURY, KEEANNA	Response	Y	[9] 149 - sts00030 - Potential dog owner addresses: 77284 Alston Mayger Rd Dogs were laying by this mailbox when they were caught and secured in the truck.

24853 Warren Rd 148 has history of this property having multiple dogs.

**Address Changes**  
No Address Changes

**Priority Changes**  
No Priority Changes

**Alarm Level Changes**  
No Alarm Level Changes

**Activity Log**

Date	Time	Radio	Activity	Location	Log Entry	User
9/10/2025	14:02:27		Sector Change		From Sector No Sector to Sector COP	61179
9/10/2025	14:02:42		Incident Priority Change		Incident priority changed from P4 to P4	61179
9/10/2025	14:02:42		Problem Nature	77397 ALSTON MAYGER RD	Incident problem nature changed from <Blank> to ANM - ANIMAL COMPLAINT-PD	61179
9/10/2025	14:03:31		Incident Transfer	77397 Alston Mayger Rd	Incident has been has been transferred, fusion ID 68c1e7a34824841ffc8fd2ca	C2C1
9/10/2025	14:04:03		UserAction		User clicked Exit/Save	61179
9/10/2025	14:05:23	149	Dispatched	27597 DIKE RD		61179
9/10/2025	14:05:23		Read Incident	77397 Alston Mayger Rd	Incident 969 was marked as read.	61179
9/10/2025	14:13:32	149	Enroute	77397 Alston Mayger Rd	Status bypassed by user due to allowable status change	149
9/10/2025	14:13:32	149	Enroute	77397 Alston Mayger Rd	Responding From = 27597 DIKE RD.	149
9/10/2025	14:13:32	149	Arrived	77397 Alston Mayger Rd		149
9/10/2025	14:19:42		Read Comment	77397 Alston Mayger Rd	Comment for Incident 969 was marked as read.	M1
9/10/2025	14:23:33		Incident Late		Active incident marked as late	
9/10/2025	14:32:16		UserAction		User clicked Exit/Save	59765
9/10/2025	14:32:38	149	Reset System Timer	77397 Alston Mayger Rd	[Timer] Reset System Timer [Reset Reason] Status Check [Next Late Check Time] 9/10/2025 14:37:38	59765
9/10/2025	14:37:38		Incident Late		Active incident marked as late	
9/10/2025	14:42:00	149	Responding 2nd Loc	77425 ALSTON MAYGER RD	Incident ID = 12273969, 46.11972, -123.04929, 149 - sts00030 - Property owner Michelle Krueger 541-281-0329. 3 chickens found dead on property.	149
9/10/2025	14:53:37	149	Disposition	77397 Alston Mayger Rd	R1 - ORIGINAL REPORT	149
9/10/2025	14:53:37	149	Available	77397 Alston Mayger Rd	Unit Cleared From Incident	149
9/10/2025	14:53:37	149	Response Closed	77397 Alston Mayger Rd	OP250043811 Response Disposition: R1 - ORIGINAL REPORT	149

**Edlt Log**

Date	Time	Field	Changed From	Changed To	Reason	Table	Workstation	User
9/10/2025	14:02:14	Agency Name		PD	(Response Viewer)	Incident	C911-5	61179
9/10/2025	14:02:26	Address	(Blank)	77397 ALSTON	New Entry	Response_Master_Incident	C911-5	61179
9/10/2025	14:02:27	Jurisdiction	Columbia PD	Columbia PD	(Response Viewer)	Response_Master_Incident	C911-5	61179
9/10/2025	14:02:27	Division	Columbia County Sheriff	Columbia County Sheriff	(Response Viewer)	Response_Master_Incident	C911-5	61179
9/10/2025	14:02:27	Battalion	CoISO	CoISO	(Response Viewer)	Response_Master_Incident	C911-5	61179
9/10/2025	14:02:27	Response_Area	O STS   O CFD 86	O STS   O CFD 86	(Response Viewer)	Response_Master_Incident	C911-5	61179
9/10/2025	14:02:27	Latitude	0	46119176	Entry Selected/Returned	Response_Master_Incident	C911-5	61179

9/10/2025	14:02:27	Longitude	0	123049351	from GeoLocator Entry Selected/Returned from GeoLocator	Response_Master_Incident	C911-5	61179
9/10/2025	14:02:27	Address	77397 ALSTON	77397 ALSTON MAYGER RD	Entry Selected/Returned from GeoLocator	Response_Master_Incident	C911-5	61179
9/10/2025	14:02:28	City		RAINIER	Updated City	Response_Master_Incident	C911-5	61179
9/10/2025	14:02:28	Address		77397 ALSTON MAYGER RD	New Entry	Incident	C911-5	61179
9/10/2025	14:02:28	City		RAINIER	New Entry	Incident	C911-5	61179
9/10/2025	14:02:28	County		COLUMBIA O	New Entry	Incident	C911-5	61179
9/10/2025	14:02:28	State		OR	New Entry	Incident	C911-5	61179
9/10/2025	14:02:28	StreetID	0	389551	New Entry	Incident	C911-5	61179
9/10/2025	14:02:28	Location Name			New Entry	Incident	C911-5	61179
9/10/2025	14:02:28	Latitude	0	46119176	New Entry	Incident	C911-5	61179
9/10/2025	14:02:28	Longitude	0	123049351	New Entry	Incident	C911-5	61179
9/10/2025	14:02:28	Division		Columbia County Sheriff	New Entry	Incident	C911-5	61179
9/10/2025	14:02:28	Battalion		CoSO	New Entry	Incident	C911-5	61179
9/10/2025	14:02:28	Jurisdiction		Columbia PD	New Entry	Incident	C911-5	61179
9/10/2025	14:02:28	Home Sector	0	5	New Entry	Incident	C911-5	61179
9/10/2025	14:02:28	Current Sector	0	5	New Entry	Incident	C911-5	61179
9/10/2025	14:02:28	Cross Street		WARREN RD/VAN SWOLL RD	New Entry	Incident	C911-5	61179
9/10/2025	14:02:28	House Number		0	New Entry	Incident	C911-5	61179
9/10/2025	14:02:28	Response Area		O STS   O CFD 86	New Entry	Incident	C911-5	61179
9/10/2025	14:02:28	Map Info		7725	(Response Viewer)	Incident	C911-5	61179
9/10/2025	14:02:28	Map_Info		7725	Polygon Lookup		C911-5	61179
9/10/2025	14:02:42	DispatchLevel		PD ROUTINE	(Response Viewer)	Response_Master_Incident	C911-5	61179
9/10/2025	14:02:42	Problem		ANM - ANIMAL COMPLAINT	(Response Viewer)	Response_Master_Incident	C911-5	61179
9/10/2025	14:02:42	Response_Plan		CSO	(Response Viewer)	Response_Master_Incident	C911-5	61179
9/10/2025	14:02:42	ResponsePlanType0		1	(Response Viewer)	Response_Master_Incident	C911-5	61179
9/10/2025	14:02:42	Priority_DescriptionP4		P4		Response_Master_Incident	C911-5	61179
9/10/2025	14:02:42	Priority_Number	0	4		Response_Master_Incident	C911-5	61179
9/10/2025	14:02:42	Incident_Type	SERVICE	SERVICE	(Response Viewer)	Response_Master_Incident	C911-5	61179
9/10/2025	14:02:42	Certification_Level	PD Call	PD Call	(Response Viewer)	Response_Master_Incident	C911-5	61179
9/10/2025	14:03:08	Call Back Phone		503-396-8997	(Response Viewer)	Incident	C911-5	61179
9/10/2025	14:03:31	Pickup_Map_Info		7725		Response_Transports	PRODAPP01	61179
9/10/2025	14:03:31	Map_Info	7725	7725		Response_Master_Incident	PRODAPP01	61179
9/10/2025	14:03:57	Caller_Address		77397 ALSTON MAYGER RD	(Response Viewer)	Response_Master_Incident	C911-5	61179
9/10/2025	14:03:58	Caller_Type		Phone Contact	(Response Viewer)	Response_Master_Incident	C911-5	61179
9/10/2025	14:05:23	Unread Incident	True	False	(Response Viewer)	Incident	C911-5	61179
9/10/2025	14:19:42	Unread Comment	False	True	(Response Viewer)	Incident	PRODMOBILEMobile1	

**Custom Time Stamps**

No Custom Time Stamps

**Custom Data Fields**

No Custom Data Fields

**Attachments**

No Attachment

# Incident Detail Report

Data Source: Data Warehouse  
 Incident Status: Closed  
 Incident number: OP250043877  
 Case Numbers:  
 Incident Date: 9/10/2025 18:56:25  
 Report Generated: 9/11/2025 08:09:36

## Incident Information

<b>Incident Type:</b>	SERVICE	<b>Alarm Level:</b>	
<b>Priority:</b>	P4	<b>Problem:</b>	ANM - ANIMAL COMPLAINT
<b>Determinant:</b>		<b>Agency:</b>	PD
<b>Base Response#:</b>		<b>Jurisdiction:</b>	Columbia PD
<b>Confirmation#:</b>		<b>Division:</b>	Columbia County Sheriff
<b>Taken By:</b>	HUGHES, KIMBERLY	<b>Battalion:</b>	CoISO
<b>Response Area:</b>	O STS   O CFD 86	<b>Response Plan:</b>	CSO
<b>Disposition:</b>	W1 - ASSIGNMENT COMPLETED	<b>Command Ch:</b>	
<b>Cancel Reason:</b>		<b>Primary TAC:</b>	
<b>Incident Status:</b>	Closed	<b>Secondary TAC:</b>	
<b>Certification:</b>	PD Call	<b>Delay Reason (if any):</b>	
<b>Longitude:</b>	123053780	<b>Latitude:</b>	46116115

## Incident Location

<b>Location Name:</b>		<b>County:</b>	COLUMBIA O
<b>Address:</b>	24933 Warren Rd	<b>Location Type:</b>	BALDWIN RD/ALSTON MAYGER
<b>Apartment:</b>		<b>Cross Street:</b>	RD
<b>Building:</b>		<b>Map Reference:</b>	7724
<b>City, State, Zip:</b>	RAINIER OR		

## Call Receipt

<b>Caller Name:</b>	TOMMY HANSON	<b>Call Back Phone:</b>	503-308-3928
<b>Method Received:</b>		<b>Caller Location:</b>	
<b>Caller Type:</b>		<b>Caller Location Phone:</b>	
<b>Caller Address:</b>	24933 WARREN RD	<b>Caller Apartment:</b>	
<b>Caller Building:</b>		<b>Caller County:</b>	
<b>Caller City, State, Zip:</b>			

## Time Stamps

Description	Date	Time	User	Elapsed Times Description	Time
Phone Pickup	9/10/2025	18:56:14		Received to In Queue	00:01:18
1st Key Stroke	9/10/2025	18:56:16		Call Taking	00:01:22
In Waiting Queue	9/10/2025	18:57:43		In Queue to 1st Assign	00:21:37.0
Call Taking Complete	9/10/2025	18:57:47	HUGHES, KIMBERLY		
1st Unit Assigned	9/10/2025	19:19:20		Call Received to 1st Assign	00:23:06.0
1st Unit Enroute				Assigned to 1st Enroute	
1st Unit Arrived				Enroute to 1st Arrived	
Closed	9/10/2025	19:19:21	DURAN, DAHNRAE	Incident Duration	00:23:07

## Resources Assigned

Unit	Primary Flag	Assigned	Disposition	Enroute	Staged	Arrived	At Patient	Delay Avail	Complete	Odm. Enroute	Odm. Arrived	Cancel Reason
ANM	Y	19:19:20	W1 - ASSIGNMENT COMPLETED						19:19:21			

## Personnel Assigned

No Personnel Assigned

## Caution Notes

No Caution Notes found

## Permits

No Permit Information

## Pre-Scheduled Information

No Pre-Scheduled Information

## Transports

No Transports Information

## Transport Legs

No Transports Information

## Comments

Date	Time	User	Type	Conf.	Comments
9/10/2025	18:56:56	61179	Response		[1] NEIGHBORS DOGS CAME OVER TO RP AND KILLED SOME OF RPS CHICKENS

9/10/2025	18:57:38	61179	Response	[2] ONGOING ISSUE
9/10/2025	19:42:47	61179	Response	[3] Incident linked to [PD] [OP250043884]
9/10/2025	19:43:02	61179	Response	[4] [PD] has closed their incident [OP250043884]

**Address Changes**  
**No Address Changes**

**Priority Changes**  
**No Priority Changes**

**Alarm Level Changes**  
**No Alarm Level Changes**

**Activity Log**

Date	Time	Radio	Activity	Location	Log Entry	User
9/10/2025	18:56:28		Sector Change		From Sector No Sector to Sector COP	61179
9/10/2025	18:57:42		Incident Priority Change		Incident priority changed from P4 to P4	61179
9/10/2025	18:57:42		Problem Nature	24933 WARREN RD	Incident problem nature changed from <Blank> to ANM - ANIMAL	61179
9/10/2025	18:57:43		Incident Transfer	24933 Warren Rd	COMPLAINT~PD Incident has been has been transferred, fusion ID 68c22c974824841ffcb95a24	C2C1
9/10/2025	18:57:47		UserAction		User clicked Exit/Save	61179
9/10/2025	19:19:20	ANM	Dispatched	CoISO Animal		59765
9/10/2025	19:19:20		Read Incident	24933 Warren Rd	Incident 413 was marked as read.	59765
9/10/2025	19:19:21	ANM	Disposition	24933 Warren Rd	W1 - ASSIGNMENT COMPLETED	59765
9/10/2025	19:19:21	ANM	Available	24933 Warren Rd	Unit Cleared From Incident	59765
9/10/2025	19:19:21	ANM	Response Closed	24933 Warren Rd	OP250043877 Response Disposition: W1 - ASSIGNMENT COMPLETED	59765
9/10/2025	19:42:47		Linked Incident	24933 Warren Rd	Incident link created from [PD] Inc # [OP250043884]	61179
9/10/2025	19:43:17		UserAction		User clicked Exit/Save	61179

**Edit Log**

Date	Time	Field	Changed From	Changed To	Reason	Table	Workstation	User
9/10/2025	18:56:13	Agency Name		PD	(Response Viewer)	Incident	C911-5	61179
9/10/2025	18:56:27	Address	(Blank)	24933 WARREN	New Entry	Response_Master_Incident	C911-5	61179
9/10/2025	18:56:28	Jurisdiction	Columbia PD	Columbia PD	(Response Viewer)	Response_Master_Incident	C911-5	61179
9/10/2025	18:56:28	Division	Columbia County Sheriff	Columbia County Sheriff	(Response Viewer)	Response_Master_Incident	C911-5	61179
9/10/2025	18:56:28	Battalion	CoISO	CoISO	(Response Viewer)	Response_Master_Incident	C911-5	61179
9/10/2025	18:56:28	Response_Area	O STS   O CFD 86	O STS   O CFD 86	(Response Viewer)	Response_Master_Incident	C911-5	61179
9/10/2025	18:56:28	Latitude	0	46116115	Entry Selected/Returned from GeoLocator	Response_Master_Incident	C911-5	61179
9/10/2025	18:56:28	Longitude	0	123053780	Entry Selected/Returned from GeoLocator	Response_Master_Incident	C911-5	61179
9/10/2025	18:56:28	Address	24933 WARREN	24933 WARREN RD	Entry Selected/Returned from GeoLocator	Response_Master_Incident	C911-5	61179
9/10/2025	18:56:29	City		RAINIER	Updated City	Response_Master_Incident	C911-5	61179
9/10/2025	18:56:29	Address		24933 WARREN RD	New Entry	Incident	C911-5	61179
9/10/2025	18:56:29	City		RAINIER	New Entry	Incident	C911-5	61179
9/10/2025	18:56:29	County		COLUMBIA O	New Entry	Incident	C911-5	61179
9/10/2025	18:56:29	State		OR	New Entry	Incident	C911-5	61179
9/10/2025	18:56:29	StreetID	0	379275	New Entry	Incident	C911-5	61179
9/10/2025	18:56:29	Location Name			New Entry	Incident	C911-5	61179
9/10/2025	18:56:29	Latitude	0	46116115	New Entry	Incident	C911-5	61179
9/10/2025	18:56:29	Longitude	0	123053780	New Entry	Incident	C911-5	61179
9/10/2025	18:56:29	Division		Columbia County Sheriff	New Entry	Incident	C911-5	61179
9/10/2025	18:56:29	Battalion		CoISO	New Entry	Incident	C911-5	61179
9/10/2025	18:56:29	Jurisdiction		Columbia PD	New Entry	Incident	C911-5	61179
9/10/2025	18:56:29	Home Sector	0	5	New Entry	Incident	C911-5	61179
9/10/2025	18:56:29	Current Sector	0	5	New Entry	Incident	C911-5	61179
9/10/2025	18:56:29	Cross Street		BALDWIN RD/ALSTON MAYGER RD	New Entry	Incident	C911-5	61179
9/10/2025	18:56:29	House Number		0	New Entry	Incident	C911-5	61179
9/10/2025	18:56:29	Response Area		O STS   O CFD 86	New Entry	Incident	C911-5	61179
9/10/2025	18:56:29	Map info		7724	(Response Viewer)	Incident	C911-5	61179
9/10/2025	18:56:29	Map_Info		7724	Polygon Lookup		C911-5	61179
9/10/2025	18:57:15	Call Back Phone		503-308-3928	(Response Viewer)	Incident	C911-5	61179

# Incident Detail Report

Data Source: Data Warehouse  
 Incident Status: Closed  
 Incident number: OP250043884  
 Case Numbers:  
 Incident Date: 9/10/2025 19:39:18  
 Report Generated: 9/15/2025 11:19:30

## Incident Information

Incident Type: 1 OFFICER BEAT  
 Priority: P5  
 Determinant:  
 Base Response#:  
 Confirmation#:  
 Taken By: HUGHES, KIMBERLY  
 Response Area: O STS | O CFD 86 |  
 Disposition: Q6 - UNABLE TO SVC/OFC UNAVAIL

Alarm Level:  
 Problem:  
 Agency: FOL - FOLLOW UP  
 Jurisdiction: PD  
 Division: Columbia PD  
 Battalion: Columbia County Sheriff  
 Response Plan: CoISO  
 Command Ch: CSO

Cancel Reason:  
 Incident Status: Closed  
 Certification: PD Call  
 Longitude: 123051941

Primary TAC:  
 Secondary TAC:  
 Delay Reason (if any):  
 Latitude: 46117153

## Incident Location

Location Name:  
 Address: 77259 Alston Mayger Rd  
 Apartment:  
 Building:  
 City, State, Zip: RAINIER OR

County: COLUMBIA O  
 Location Type:  
 Cross Street: WARREN RD/VAN SWOLL RD  
 Map Reference: 7725

## Call Receipt

Caller Name: TOMMY HANSON  
 Method Received:  
 Caller Type: Phone Contact  
 Caller Address:  
 Caller Building:  
 Caller City, State, Zip:

Call Back Phone: 503-308-3928  
 Caller Location:  
 Caller Location Phone:  
 Caller Apartment:  
 Caller County:

## Time Stamps

Description	Date	Time	User
Phone Pickup	9/10/2025	19:38:24	
1st Key Stroke	9/10/2025	19:38:36	
In Waiting Queue	9/10/2025	19:42:15	
Call Taking Complete	9/10/2025	19:42:15	HUGHES, KIMBERLY
1st Unit Assigned	9/10/2025	19:43:00	
1st Unit Enroute			
1st Unit Arrived			
Closed	9/10/2025	19:43:02	HUGHES, KIMBERLY

## Elapsed Times

Description	Time
Received to In Queue	00:02:57
Call Taking	
In Queue to 1st Assign	00:00:45.3
Call Received to 1st Assign	
Assigned to 1st Enroute	00:04:36.3
Enroute to 1st Arrived	
Incident Duration	00:04:38

## Resources Assigned

Unit	Primary Flag	Assigned	Disposition	Enroute	Staged	Arrived	At Patient	Delay Avail	Complete	Odm. Enroute	Odm. Arrived	Cancel Reason
ANM	Y	19:43:00	Q6 - UNABLE TO SVC/OFC UNAVAIL						19:43:02			

## Personnel Assigned

No Personnel Assigned

## Caution Notes

No Caution Notes found

## Permits

No Permit Information

## Pre-Scheduled Information

No Pre-Scheduled Information

## Transports

No Transports Information

## Transport Legs

No Transports Information

## Comments

Date	Time	User	Type	Conf.	Comments
9/10/2025	19:40:51	61179	Response		[1] REG- NEIGHBORS DOGS KILLED RPS CHICKENS
9/10/2025	19:40:58	61179	Response		[2] RP HAS AN UPDATED ADD FOR NEIGHBOR

9/15/25 LMEM to see how many chickens and if they have photos/videos of dogs &/or chickens

9/10/2025	19:41:04	61179	Response
9/10/2025	19:41:12	61179	Response
9/10/2025	19:41:46	61179	Response
9/10/2025	19:42:47	61179	Response

[3] NEIGHBOR NAME/ IS FRANK UNKN LAST  
 [4] FRANK PHN/ 503 556 4327  
 [5] RP SAW ON FACEBOOK THAT DOGS WERE PICKED UP ON ALSTON MAYGER- THOSE ARE FRANKS DOGS  
 [6] Incident linked to [PD] [OP250043877]

**Address Changes**  
 No Address Changes

**Priority Changes**  
 No Priority Changes


**Alarm Level Changes**  
 No Alarm Level Changes

**Activity Log**

Date	Time	Radio	Activity	Location	Log Entry	User
9/10/2025	19:39:29		Sector Change		From Sector No Sector to Sector COP	61179
9/10/2025	19:41:16		Incident Priority Change		Incident priority changed from P5 to P5	61179
9/10/2025	19:41:16		Problem Nature	77259 ALSTON MAYGER RD	Incident problem nature changed from <Blank> to FOL - FOLLOW UP~PD	61179
9/10/2025	19:42:15		Incident Transfer	77259 Alston Mayger Rd	Incident has been has been transferred, fusion ID 68c237074824841ffcbe43dd	C2C1
9/10/2025	19:42:47		Linked Incident	77259 Alston Mayger Rd	Incident link created for [PD] Inc # [OP250043877]	61179
9/10/2025	19:43:00	ANM	Dispatched	CoISO Animal		61179
9/10/2025	19:43:00		Read Incident	77259 Alston Mayger Rd	Incident 574 was marked as read.	61179
9/10/2025	19:43:02	ANM	Disposition	77259 Alston Mayger Rd	Q6 - UNABLE TO SVC/OFC UNAVAIL	61179
9/10/2025	19:43:02	ANM	Available	77259 Alston Mayger Rd	Unit Cleared From Incident	61179
9/10/2025	19:43:02	ANM	Response Closed	77259 Alston Mayger Rd	OP250043884	61179
9/10/2025	19:43:02		UserAction		Response Disposition: Q6 - UNABLE TO SVC/OFC UNAVAIL	61179
9/10/2025	19:43:17				User clicked Exit/Save	61179

**Edft Log**

Date	Time	Field	Changed From	Changed To	Reason	Table	Workstation	User
9/10/2025	19:38:24	Agency Name		PD	(Response Viewer)	Incident	C911-5	61179
9/10/2025	19:39:22	Address	(Blank)	77259 ALTSON	New Entry	Response_Master_Incident	C911-5	61179
9/10/2025	19:39:29	Response_Area	O STS   O CFD 86	O STS   O CFD 86	(Response Viewer)	Response_Master_Incident	C911-5	61179
9/10/2025	19:39:29	Battalion	CoISO	CoISO	(Response Viewer)	Response_Master_Incident	C911-5	61179
9/10/2025	19:39:29	Division	Columbia County Sheriff	Columbia County Sheriff	(Response Viewer)	Response_Master_Incident	C911-5	61179
9/10/2025	19:39:29	Jurisdiction	Columbia PD	Columbia PD	(Response Viewer)	Response_Master_Incident	C911-5	61179
9/10/2025	19:39:29	Latitude	0	46117153	Entry Selected/Returned from GeoLocator	Response_Master_Incident	C911-5	61179
9/10/2025	19:39:29	Longitude	0	123051941	Entry Selected/Returned from GeoLocator	Response_Master_Incident	C911-5	61179
9/10/2025	19:39:29	Address	77259 ALTSON	77259 ALSTON MAYGER RD	Entry Selected/Returned from GeoLocator	Response_Master_Incident	C911-5	61179
9/10/2025	19:39:30	City		RAINIER	Updated City	Response_Master_Incident	C911-5	61179
9/10/2025	19:39:30	Response Area		O STS   O CFD 86	New Entry	Incident	C911-5	61179
9/10/2025	19:39:30	House Number		0	New Entry	Incident	C911-5	61179
9/10/2025	19:39:30	Cross Street		WARREN RD/VAN SWOLL RD	New Entry	Incident	C911-5	61179
9/10/2025	19:39:30	Current Sector	0	5	New Entry	Incident	C911-5	61179
9/10/2025	19:39:30	Home Sector	0	5	New Entry	Incident	C911-5	61179
9/10/2025	19:39:30	Jurisdiction		Columbia PD	New Entry	Incident	C911-5	61179
9/10/2025	19:39:30	Battalion		CoISO	New Entry	Incident	C911-5	61179
9/10/2025	19:39:30	Division		Columbia County Sheriff	New Entry	Incident	C911-5	61179
9/10/2025	19:39:30	Longitude	0	123051941	New Entry	Incident	C911-5	61179
9/10/2025	19:39:30	Latitude	0	46117153	New Entry	Incident	C911-5	61179
9/10/2025	19:39:30	Location Name			New Entry	Incident	C911-5	61179
9/10/2025	19:39:30	StreetID	0	389547	New Entry	Incident	C911-5	61179
9/10/2025	19:39:30	State		OR	New Entry	Incident	C911-5	61179
9/10/2025	19:39:30	County		COLUMBIA O	New Entry	Incident	C911-5	61179
9/10/2025	19:39:30	City		RAINIER	New Entry	Incident	C911-5	61179
9/10/2025	19:39:30	Address		77259 ALSTON MAYGER RD	New Entry	Incident	C911-5	61179
9/10/2025	19:39:30	Map Info		7725	(Response Viewer)	Incident	C911-5	61179
9/10/2025	19:39:30	Map_Info		7725	Polygon Lookup		C911-5	61179
9/10/2025	19:40:20	Call Back Phone		503-308-3928	(Response Viewer)	Incident	C911-5	61179



**Columbia County Animal Control**

September 10 at 5:15 PM · 🌐

Anyone recognize these two? Found on Alston Mayger Rd near Warren Rd in Rainier.

If you recognize these two, please contact dispatch at 503-397-1521.



1

1 comment 2 shares



Like



Comment



Share

Most relevant ▾



**Reza Wallace**

They belong to Caitlin Bennett she lives at Frank McGuire's out there

1h

Like

Reply

Share



# Columbia County Web Map

County Website Parcel E

Show search results for 77259 ...

## Popup Panel

(1 of 1)

[Clear](#)

[Zoom to](#)

### Taxlots

Account Number: 20389

Map and Taxlot: 7303-C0-02100

Image: [Map](#)

Owner: MCGUIRE SHERRY S

*aka Sherry Newkirk*

Agent:

Mailing Address: 77259 ALSTON MAYGER RD RAINIER, OR 97048

Primary Situs: 77259 ALSTON MAYGER RD RAINIER OR 97048

Property Class: 401

Number of Residences: 1

Number of Buildings: 1

Unit ID: 26712

Unit Count: 1

Maintenance Area: 05

Study Area: 51

Warren Rd

WARREN RD

1:2,400

24,785,145.479 2,965,784.156 Feet

## Exhibit B



### Officer Recommendations

**Date:** 10/15/2025

**Dog Owner:** Frank McGuire  
77259 Alston Mayger Rd., Rainier, Oregon 97048

**Dogs:** Unknown Female Adult Pit Bull mix, white with tan/red spots  
Unknown Female Young Adult Pitbull mix, red/tan

The County Animal Control program through its Community Animal Officer Keeanna Stansbury, in the matter involving the two dogs: described as a red/tan female Pit bull terrier identified as dog # 25-194 and a white and tan female Pit bull terrier identified as dog # 25-195.

Makes the following recommendations:

1. That the County find that on September 10<sup>th</sup> the two unnamed pit bull dogs identified by the county as dogs 25-194 and 25-195, that while at large and off property, attacked and killed several chickens belonging to Michelle Krueger at 77428 Alston Mayger Rd., Rainier, Oregon and attacked and killed several chickens belonging to Tommy Hanson at 24933 Warren Rd., Rainier, Oregon.
2. That the County find that the investigation determined that the two Pit bull dogs #25-194 and 25-195 were unlicensed at the time of the incident.
3. That the County find that from the Community Animal Officers investigation, that dog 25-195 had been involved in a prior case in which livestock animals were killed belonging to Tommy Hanson at 24933 Warren Rd., Rainier, Oregon. In this prior incident, Tommy Hansen called in a complaint with photos that they caught one of the dogs (25-195) in their chicken coop with deceased chickens. Frank McGuire informed Animal Control that he would be getting rid of the dog and paying for the chickens.
4. That the owner Frank McGuire was sent notification to request a hearing by the county and as of 10/13/2025 the County has received no notice or request for a hearing.
5. That neither Frank McGuire or any other owner or keeper of the dogs # 25-194 and 25-195 has contacted the County in any attempt to resolve this matter, request a hearing or provide a pledge of action that they would take to prevent the 2 dogs from harming/chasing livestock.
6. That the Shelters observations of the dogs #25-194 and 25-195 By Officer Stansbury finds that the two dogs are a bonded pair of Pit bull Terrier dogs, that they are highly prey driven, that they are a threat to any livestock animal or other small animals and that they would not be candidates for processing by the shelter for adoption.
7. That the County order a minimum fine in the amount of \$500 per dog. 609.162 (d) and that this fine be enhanced under ORS 609.163 to \$1000 per dog due to the dogs being unlicensed.
8. That the County order that the dogs #25-194 and 25-195 be humanely euthanized by the County. 609.162 (d).